







# RANGE COMPLEX ALLOCATIONS, NON-TRAINING

RELEASED  
BY: Mr. Nelson

AS OF: 11 Aug 17

AREA	WED 16 Aug 17	THU 17 Aug 17	FRI 18 Aug 17	SAT 19 Aug 17	SUN 20 Aug 17	MON 21 Aug 17	TUE 22 Aug 17
<b>ALL JBLM CTA's ARE CLOSED FOR RECREATION</b>							
NORTH IMPACT	<i>C</i>	<i>C</i>	<i>C</i>	<i>C</i>	<i>C</i>	<i>C</i>	<i>C</i>
CENTRAL IMPACT	<i>C</i>	<i>C</i>	<i>C</i>	<i>C</i>	<i>C</i>	<i>C</i>	<i>C</i>
TA 1	<i>C</i>	<i>C</i>	<i>C</i>	<i>C</i>	<i>C</i>	<i>C</i>	<i>C</i>
TA 2	<i>O</i>	<i>O</i>	<i>O</i>	<i>O</i>	<i>C</i>	<i>O</i>	<i>O</i>
SEQUALITCHEW LAKE FISHING (TA2)	<i>F</i>	<i>F</i>	<i>F</i>	<i>F</i>	<i>F</i>	<i>F</i>	<i>F</i>
TA 3	<i>O</i>	<i>O</i>	<i>O</i>	<i>O</i>	<i>C</i>	<i>O</i>	<i>O</i>
TROTTER WOODS FISHING (TA3)	<i>F</i>	<i>F</i>	<i>F</i>	<i>F</i>	<i>F</i>	<i>F</i>	<i>F</i>
TA 4	<i>C</i>	<i>C</i>	<i>O</i>	<i>O</i>	<i>C</i>	<i>C</i>	<i>C</i>
TA 5	<i>O</i>	<i>O</i>	<i>O</i>	<i>O</i>	<i>C</i>	<i>O</i>	<i>O</i>
TA 6	<i>C</i>	<i>C</i>	<i>C</i>	<i>C</i>	<i>C</i>	<i>C</i>	<i>C</i>
TA 7N	<i>O</i>	<i>O</i>	<i>O</i>	<i>C</i>	<i>C</i>	<i>O</i>	<i>O</i>
TA 7S 	<i>C</i>	<i>C</i>	<i>C</i>	<i>C</i>	<i>C</i>	<i>C</i>	<i>C</i>
TA 8	<i>O</i>	<i>C</i>	<i>O</i>	<i>O</i>	<i>C</i>	<i>O</i>	<i>O</i>
TA 9	<i>O</i>	<i>O</i>	<i>O</i>	<i>O</i>	<i>C</i>	<i>O</i>	<i>O</i>
TA 10	<i>O</i>	<i>O</i>	<i>O</i>	<i>C</i>	<i>C</i>	<i>O</i>	<i>O</i>
TA 11	<i>O</i>	<i>O</i>	<i>O</i>	<i>O</i>	<i>C</i>	<i>O</i>	<i>O</i>
TA 12	<i>O</i>	<i>O</i>	<i>O</i>	<i>O</i>	<i>C</i>	<i>O</i>	<i>O</i>
CHAMBERS LAKE FISHING (TA12)	<i>F</i>	<i>F</i>	<i>F</i>	<i>F</i>	<i>F</i>	<i>F</i>	<i>F</i>
TA 13	<i>O</i>	<i>O</i>	<i>O</i>	<i>C</i>	<i>C</i>	<i>O</i>	<i>O</i>
TA 14 	<i>C</i>	<i>C</i>	<i>C</i>	<i>C</i>	<i>C</i>	<i>C</i>	<i>C</i>
TA 15	<i>O</i>	<i>O</i>	<i>O</i>	<i>H</i>	<i>H</i>	<i>O</i>	<i>O</i>
TA 16	<i>O</i>	<i>O</i>	<i>O</i>	<i>H</i>	<i>H</i>	<i>O</i>	<i>O</i>
LEWIS LAKE FISHING (TA16)	<i>F</i>	<i>F</i>	<i>F</i>	<i>F</i>	<i>F</i>	<i>F</i>	<i>F</i>
TA 17	<i>O</i>	<i>O</i>	<i>O</i>	<i>H</i>	<i>H</i>	<i>O</i>	<i>O</i>
TA 18 	<i>C</i>	<i>C</i>	<i>C</i>	<i>C</i>	<i>C</i>	<i>C</i>	<i>C</i>
NISQUALLY BRIDGE FISHING (TA18)	<i>F</i>	<i>F</i>	<i>F</i>	<i>F</i>	<i>F</i>	<i>F</i>	<i>F</i>
TA 19	<i>O</i>	<i>O</i>	<i>O</i>	<i>O</i>	<i>C</i>	<i>O</i>	<i>O</i>
TA 20	<i>O</i>	<i>O</i>	<i>O</i>	<i>O</i>	<i>C</i>	<i>O</i>	<i>O</i>
TA 21 	<i>C</i>	<i>C</i>	<i>C</i>	<i>C</i>	<i>C</i>	<i>C</i>	<i>C</i>
TA 22 	<i>C</i>	<i>C</i>	<i>C</i>	<i>C</i>	<i>C</i>	<i>C</i>	<i>C</i>
TA 23	<i>O</i>	<i>O</i>	<i>O</i>	<i>O</i>	<i>C</i>	<i>O</i>	<i>O</i>

**NOTES:**  *Closed to all recreational use - Streaked Horn Lark & Taylor's Checkerspot Butterfly - as of 04 Nov 13, listed as threatened and endangered species.*

1. The Artillery and South Impact Areas are never open to public access.
2. CODES:  
 O - Open to Trainers, Recreators and Compatible Hunting.  
 C - Closed to Fishing, Recreators and Compatible Hunting - Trainers/Group Permit Holders ONLY.  
 F - Open to authorized Fishing Areas (TA2 - Squalitchew Lake, TA3 - Trotter Woods, TA12 - Chambers Lake, TA16 - Lewis Lake, and TA18 - Nisqually Bridge).  
 H - Closed to all except Hunters and managed by Northwest Adventure Center.  
 R/W - Closed to all except Hunters for Annual Deer Season and managed by Northwest Adventure Center.  
 P/R - As C, except Pheasant Release is allowed.
3. Compatible Hunting is Shotgun - size 2 thru 9 shot, and archery during seasons.

# RANGE COMPLEX ALLOCATIONS NON-TRAINING

1. *The Artillery and South Impact Areas are never open for public access, due to dud hazard.*
2. *It was determined for definition purposes that the following categories would define compatible activities, using our understanding of the "rules".*

A. *Shotgun and Archery:*  
"Compatible"

1. *OCT - JAN Wetlands - Shotgun size 2 through 9 shot*
2. *SEP - NOV Uplands - Grouse Shotgun size 2 through 9 shot*
3. *AUG - DEC Bear and Deer Seasons - Archery*
4. *Seasonal Small Game - Shotgun size 2 through 9 shot*

B. *Pheasant - Scheduled and Coordinated*  
"Compatible"

C. *Rifle - Varmint, Deer, Bear - Any modern rifle, muzzleloader, or shotgun with slug*  
"Non-Compatible"

3. *Range Support will use the following letter codes to define size usage:*

## CODE

## EXPLANATION

**O** *Open to trainers, recreators, group permits, other Installation activities, (i.e. Public Works (PW), DCA, etc.) and compatible hunting.*

**F** *Open to authorized Fishing Areas - (TA2 - Sequalitchew Lake, TA3-Trotter Woods, TA12- Chambers Lake, TA16 - Lewis Lake, TA18- Nisqually Bridge).*

**C** *Closed to all except APPROVED GROUP PERMIT HOLDERS.*

**H** *Closed to all but hunters, access thru Northwest Adventure Center.*

**R/W** *Closed to all but hunters during Annual Deer Season (modern rifle), access thru Northwest Adventure Center.*

**P/R** *Closed to all but scheduled and coordinated Pheasant Release, access thru Northwest Adventure Center. Trainers and other installation activities may use if approved coordination thru Northwest Adventure Center.  
NOTE: This code can be used to schedule and coordinate other compatible hunting excluding recreators on case by case basis.*

4. *As of 04 November 2013, **Streaked Horned Lark and Taylor's Checkerspot Butterfly** will be listed as threatened and endangered. Training Areas within the critical habitat are TA 7S, TA 14, and TA 22, and will be closed to all recreational use until further notice.*